

RESOLUTION NO. 2021-23

**A RESOLUTION AUTHORIZING CIVIL SOUTHEAST, LLC
TO MAKE APPLICATION TO ALDOT FOR ROADWAY IMPROVEMENTS**


WHEREAS, the Town of Magnolia Springs, Alabama is interested in applying under Alabama Department of Transportation's, Rebuild Alabama Act (RAA) Annual Grant Program for Roadway Improvements along Various Roadways, and

WHEREAS, Civil Southeast has the staff and expertise to prepare the Town of Magnolia Springs's application and shall serve as the consulting Engineer if the application is funded;

NOW THEREFORE BE IT RESOLVED by the Town Council as follows:

That an application be submitted to ALDOT and that the Council commits to all matching funds and Engineering cost and authorizes the Mayor to execute all documents required by the application.

Adopted, this 28th day of December 2021.


Hannah Driskell, Town Clerk


Kim Koniar, Mayor

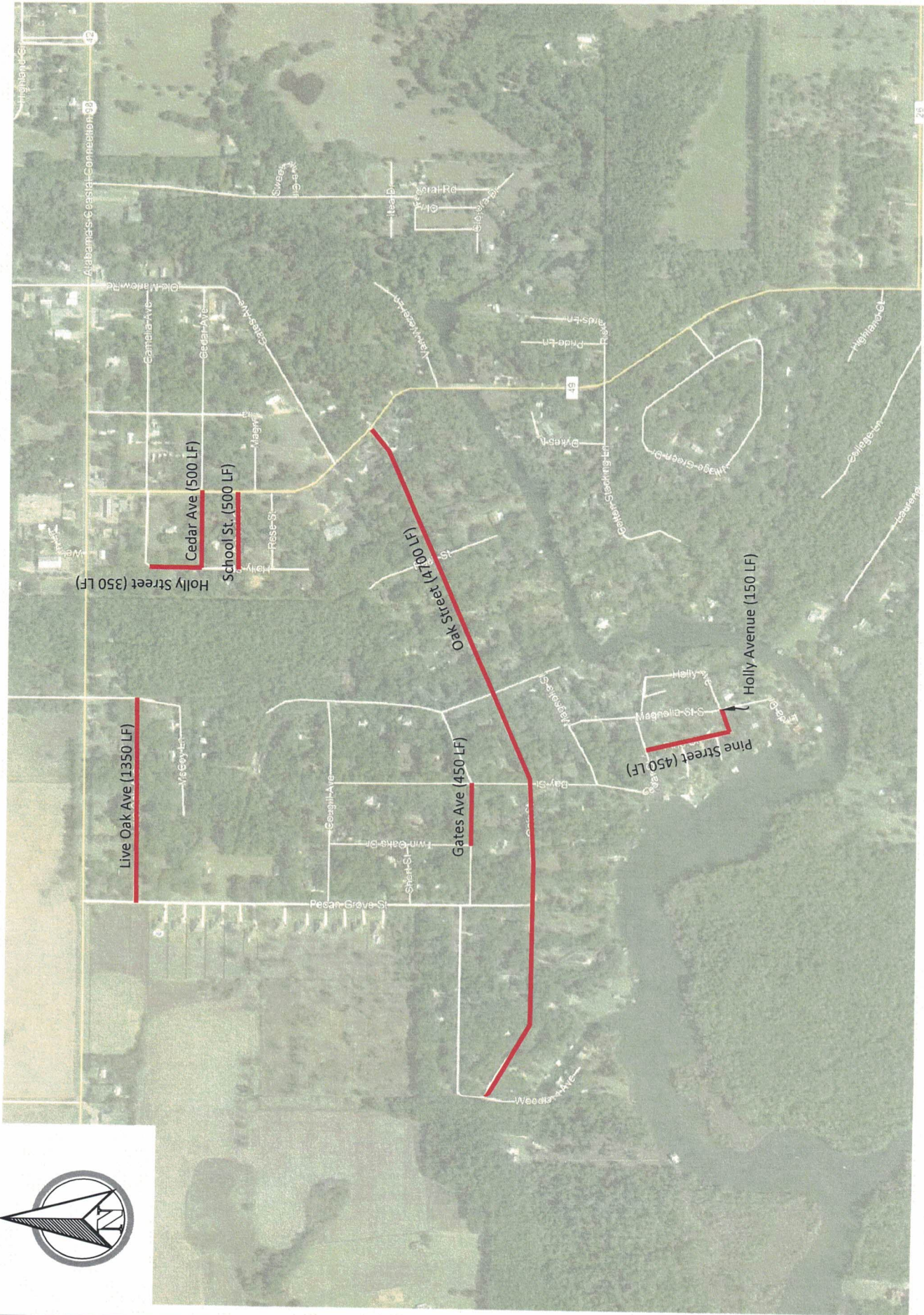

EXHIBIT B
OPINION OF PROBABLE COSTS
REBUILD ALABAMA ACT ROADWAY IMPROVEMENTS
MAGNOLIA SPRINGS, ALABAMA

11/22/2020

ITEM NO	DESCRIPTION	QTY	UNIT	UNIT PRICE	EXTENSION
405A000	Tack Coat	1,650	Gallon	\$ 1.50	\$ 2,475.00
407B000	Joint Sealant For Hot Mix Asphalt Pavement	2.0	Mile	\$ 450.00	\$ 900.00
424A360	Superpave Bituminous Concrete Wearing Surface Layer, 1/2" Maximum Aggregate Size Mix, ESAL Range C/D	1,750.0	Ton	\$ 95.00	\$ 166,250.00
424B655	Superpave Bituminous Concrete Upper Binder Layer, Patching, 1" Maximum Aggregate Size Mix, ESAL Range C/D	100.0	Ton	\$ 135.00	\$ 13,500.00
424B657	Superpave Bituminous Concrete Upper Binder Layer, Leveling, 1/2" Maximum Aggregate Size Mix, ESAL Range C/D	75.0	Ton	\$ 115.00	\$ 8,625.00
600A000	Mobilization	1.0	Lump Sum	\$ 25,000.00	\$ 25,000.00
665G000	Sandbags	50.0	Each	\$ 5.00	\$ 250.00
665J002	Silt Fence	1,000.0	Linear Foot	\$ 5.00	\$ 5,000.00
665O001	Silt Fence Removal	1,000.0	Linear Foot	\$ 1.00	\$ 1,000.00
665Q002	Wattle	250.0	Linear Foot	\$ 12.00	\$ 3,000.00
703A002	Traffic Control Markings, Class 2, Type A	950.0	Square Foot	\$ 8.00	\$ 7,600.00
703D001	Temporary Traffic Control Markings	950.0	Square Foot	\$ 5.00	\$ 4,750.00
740D000	Channelizing Drums	100.0	Each	\$ 40.00	\$ 4,000.00
740B000	Construction Signs	210.0	Square Foot	\$ 5.00	\$ 1,050.00
740E000	Cones (36 Inches High)	150.0	Each	\$ 20.00	\$ 3,000.00
740F002	Barricades, Type III	2.0	Each	\$ 350.00	\$ 700.00
740M001	Ballast for Cone	150	Each	\$ 20.00	\$ 3,000.00
Estimate Construction Cost					\$ 250,100.00
Topographical Survey					\$ 2,250.00
Engineering Design					\$ 20,000.00
Critical Phase Construction Engineering & Inspection					\$ 23,800.00
Total Estimated Cost					\$ 296,150.00
Project Cost (ALDOT)					\$ 250,000.00
Project Cost (Town of Magnolia Springs)					\$ 46,150.00

Notes

1. This estimate has been provided without the benefit of topographical survey or ROW staking.
2. Utility Improvements may need to be considered ahead of roadway paving.



Project Map

Magnolia Springs, Alabama